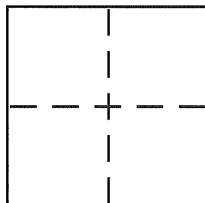


CORNER RECORD

City of BERKELEY

Brief Legal Description CITY OF BERKELEY MONUMENT B0766

BK 49 PG 67
Document Number CR 5439
County of ALAMEDA, California



CORNER TYPE

Government Corner ☐ Control ☒
Meander ☐ Property ☐
Rancho ☐ Other ☐
Date of Survey MARCH 11, 2013

COORDINATES (Optional)

N. _____
E. _____
Zone _____ NAD27 ☐ NAD83 ☐
NAD83 Epoch _____
Elev. _____
Vert. Datum: NGVD29 ☐ NAVD88 ☐
Meas. Units: Metric ☐ Imperial ☐

Corner - Left as found ☒ Found and tagged ☐ Established ☐ Reestablished ☐ Rebuilt ☐

Identification and type of corner found: Evidence used to identify or procedure used to establish or reestablish the corner:
IN COMPLIANCE WITH SECTION 8771 OF THE PROFESSIONAL LAND SURVEYORS' ACT, THIS CORNER
RECORD IS BEING FILED TO ESTABLISH THE POSITION OF AN EXISTING MONUMENT PRIOR TO STREET
RECONSTRUCTION. (SEE PAGE 2)

A description of the physical condition of the monument as found and as set or reset:
CITY OF BERKELEY STANDARD WELL-TYPE MONUMENT, FOUND IN GOOD CONDITION. (SEE PAGE 2)

SURVEYOR'S STATEMENT

This Corner Record was prepared by me or under my direction in conformance with
the Land Surveyors Act on MARCH 18, 2013

Signed [Signature] P.L.S. or P.C.E. No. L.S. 5003



COUNTY SURVEYOR'S STATEMENT

This Corner Record was received 3-27-2013
and examined and filed 6-6-2013

Signed [Signature] P.L.S. or P.C.E. No. 5726

Title COUNTY SURVEYOR


County Surveyor's Comment _____



ML63D5

LEGEND

-  2" BRASS DISC CITY MONUMENT WITH A PUNCH MARK IN STANDARD MONUMENT WELL

-  SET REFERENCE CROSS

NOTE:

THE EXISTING MONUMENT AS SHOWN IS REFERENCED BY STRAIGHT LINES BETWEEN RP-1 TO RP-3 AND RP-2 TO RP-4.

