


PARCEL MAP NO. 37-79

A DIVISION OF THE SW 1/4 OF THE SW 1/4 OF
SEC 28, T4S, R30E, MDB&M.


ENGINEER'S CERTIFICATE

This map was prepared by me or under my direction and is based on a field survey in conformance with the requirements of the Subdivision Map Act and local ordinance at the request of Richard A. Noles II on August 9, 1979. I hereby state that this parcel map substantially conforms to the approved or conditionally approved tentative map, if any.


John R. Langford
R.E. No. 27104 CIVIL
STATE OF CALIFORNIA

COUNTY SURVEYOR'S CERTIFICATE

This map conforms with the requirements of the Subdivision Map Act and local ordinance.

May 6, 1980
Date

County Surveyor No. CE 28000
STATE OF CALIFORNIA

PLANNING COMMISSION CERTIFICATE

This map is in accord with the conditionally approved tentative map.

April 24, 1980
Date
Rayd W. Lemmon
Planning Commission Chairman

TAX COLLECTOR'S CERTIFICATE

There are no liens of any kind against this property or any part thereof for any delinquent county, municipal, or local taxes or special assessments.

April 11, 1980
Date
Harry A. Stambauer by
County Tax Collector
Shirley A. Cavanagh, Deputy

MONO COUNTY BOARD OF SUPERVISORS' CERTIFICATE

The Mono County Board of Supervisors on May 13, 1980 rejected on behalf of the public the offers of dedication of the easements shown on this map.

Margie E. Reigne
Clerk of the Board

RECORDER'S CERTIFICATE

Filed this 15 day of May, 1980, at 10:00 a.m. in Book 2 of Parcel Maps at page 37-79, at the request of Richard A. Noles II.
8214
Ruby L. Strait
County Recorder

OWNER'S CERTIFICATE

We have record title interest in this real property, and we consent to the preparation and recordation of this parcel map. We hereby dedicate to the public an easement for an existing water line, a utility easement and a road easement as shown on this parcel map.


Richard A. Noles II Bonita M. Noles
Richard A. Noles II Bonita M. Noles
Richard A. Noles Patricia B. Noles
Richard A. Noles Patricia B. Noles
Charles E. Van Sickle Beatrice K. Van Sickle
Charles E. Van Sickle Beatrice K. Van Sickle

STATE OF CALIFORNIA

COUNTY OF ~~MONO~~ INYO S.S.

On December 7, 1979 before me, the undersigned, a Notary Public in and for the State, personally appeared Richard A. Noles II, Bonita M. Noles, Richard A. Noles, Patricia B. Noles, Charles E. Van Sickle, and Beatrice K. Van Sickle, known to me to be the persons whose names are subscribed to the within instrument and acknowledged that they executed the same.

WITNESS my hand and official seal.



Mary Lee Cocherell
Notary Public
My commission expires on 6-9, 1983

Lloyd L. Covington Kathryn L. Covington
Lloyd L. Covington Kathryn L. Covington

STATE OF WASHINGTON

COUNTY OF Mason S.S.

On 26, 1979 before me, the undersigned, a Notary Public in and for the State, personally appeared Lloyd L. Covington and Kathryn L. Covington, known to me to be the persons whose names are subscribed to the within instrument and acknowledged that they executed the same.

WITNESS my hand and official seal.

Kelly Robinson
Notary Public
My commission expires on June 6, 1983

PJM Vol. 2 Page 37